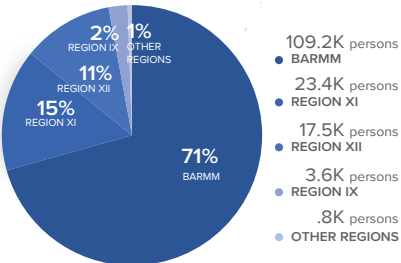


CURRENT NUMBER OF REMAINING DISPLACED POPULATION

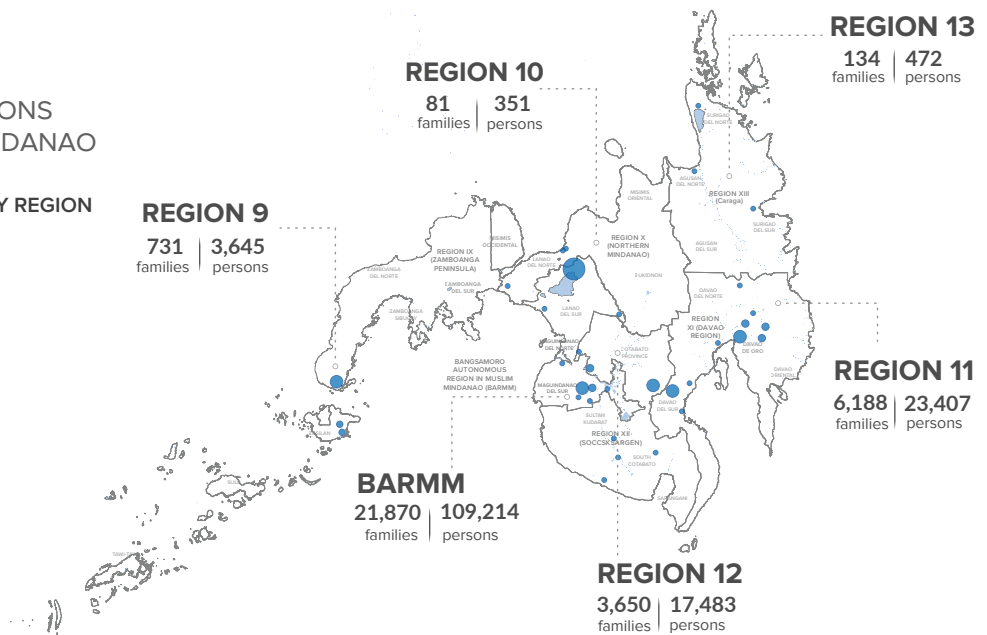

154,572

ESTIMATED TOTAL NO. OF PERSONS WHO REMAIN DISPLACED IN MINDANAO

BREAKDOWN OF DISPLACED PERSONS BY REGION



LEGEND



DISCLAIMER: The boundaries and names shown and the designations used on this map do not imply official endorsement or acceptance by the United Nations.

INCIDENT DETAILS OF REMAINING IDPS

Data presented by UNHCR is based on internal reporting and various official data sources (MSSD, DSWD, NDRRMC, etc.). Figures are approximate only due to lack of granular datasets.

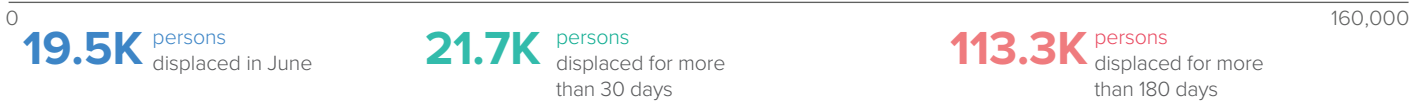
Incident Date	Incident type	Province	Municipality	Estimated displaced families	Estimated displaced persons
09-Sep-13	Armed Conflict	ZAMBOANGA DEL SUR	ZAMBOANGA CITY	720	3,600
23-May-17	Armed Conflict	LANAO DEL SUR	MARAWI CITY (CAPITAL)	16,072	80,360
16-Jul-19	Natural Hazard	LANAO DEL NORTE	PICONG (SULTAN GUMANDER)	14	70
29-Oct-19	Natural Hazard	COTABATO (NORTH COTABATO)	TULUNAN	919	4,595
16-Dec-19	Natural Hazard	DAVAO DEL SUR	MATANAO	1,436	5,344
23-Jun-21	Armed Conflict	SURIGAO DEL SUR	LIANGA	36	180
03-Aug-21	Crime / Violence	BASILAN	AL-BARKA	43	215
13-Aug-21	Armed Conflict	BASILAN	TIPO-TIPO	26	130
26-Dec-22	Natural Hazard	AGUSAN DEL NORTE	BUTUAN CITY (CAPITAL)	14	55
		SURIGAO DEL NORTE	MAINIT	35	105
13-Jan-23	Natural Hazard	LANAO DEL NORTE	ILIGAN CITY	36	160
19-Jan-23	Natural Hazard	LANAO DEL NORTE	ILIGAN CITY	15	64
13-Feb-23	Natural Hazard	LANAO DEL NORTE	ILIGAN CITY	16	67
19-Feb-23	Armed Conflict	SOUTH COTABATO	T'BOLI	14	64
06-Mar-23	Natural Hazard	DAVAO DE ORO (COMPOSTELA VALLEY)	COMPOSTELA	14	70
		DAVAO DE ORO (COMPOSTELA VALLEY)	LAAK (SAN VICENTE)	6	30
		DAVAO DE ORO (COMPOSTELA VALLEY)	MACO	1,568	7,302
		DAVAO DE ORO (COMPOSTELA VALLEY)	MARAGUSAN (SAN MARIANO)	219	856
		DAVAO DE ORO (COMPOSTELA VALLEY)	NABUNTURAN (CAPITAL)	413	1,456
		DAVAO DE ORO (COMPOSTELA VALLEY)	NEW BATAAN	510	2,005
08-Jun-23	Crime / Violence	SARANGANI	MAITUM	359	1,184
19-Jun-23	Natural Hazard	COTABATO (NORTH COTABATO)	PIGKAWAYAN	557	2,735
		DAVAO DE ORO (COMPOSTELA VALLEY)	PANTUKAN	525	2,091
		DAVAO DEL NORTE	CARMEN	3	14
19-Jul-23	Natural Hazard	SOUTH COTABATO	T'BOLI	20	88
17-Sep-23	Natural Hazard	SOUTH COTABATO	TUPI	4	19
18-Sep-23	Natural Hazard	SOUTH COTABATO	NORALA	77	283
23-Sep-23	Natural Hazard	DAVAO DEL SUR	PADADA	46	184
19-Jan-24	Natural Hazard	AGUSAN DEL SUR	BUNAWAN	18	73
		AGUSAN DEL SUR	SAN LUIS	29	53
		DAVAO DE ORO (COMPOSTELA VALLEY)	MAWAB	1	5
		DAVAO DE ORO (COMPOSTELA VALLEY)	MONKAYO	54	151
		DAVAO DE ORO (COMPOSTELA VALLEY)	PANTUKAN	12	60
		DAVAO ORIENTAL	CITY OF MATI (CAPITAL)	15	72
		DAVAO ORIENTAL	TARRAGONA	4	16
02-Feb-24	Natural Hazard	DAVAO ORIENTAL	CITY OF MATI	26	78
06-Feb-24	Natural Hazard	DAVAO DE ORO	MACO	404	1,290
		DAVAO DE ORO	MAWAB	582	1,998
16-Feb-24	Crime / Violence	NORTH COTABATO	CARMEN	1,035	5,175
04-Mar-24	Crime / Violence	SGA (BARMM)	KABACAN	20	64
30-Mar-24	Clan Feud	MAGUINDANAO DEL SUR	DATU ANGGAL MIDTMBANG	154	770
	Crime / Violence	MAGUINDANAO DEL NORTE	BULDON	10	550
07-Apr-24	Crime / Violence	MAGUINDANAO DEL SUR	SHARIFF SAYDONA MUSTAPHA	510	2,550
22-Apr-24	Clan Feud	NORTH COTABATO	CARMEN	523	2,615
24-Apr-24	Clan Feud	NORTH COTABATO	PIGKAWAYAN	107	535
03-May-24	Crime / Violence	MAGUINDANAO DEL SUR	MAMASAPANO	54	270
		MAGUINDANAO DEL SUR	RAJAH BUAYAN	334	1,670
07-May-24	Crime / Violence	LANAO DEL SUR	KAPATAGAN	32	60
		MAGUINDANAO DEL SUR	RAJAH BUAYAN	240	1,200
11-May-24	Natural Hazard	SURIGAO DEL NORTE	MAINIT	2	6
25-May-24	Armed Conflict	MAGUINDANAO DEL SUR	DATU SALIBO	495	2,475
05-Jun-24	Natural Hazard	ZAMBOANGA DEL SUR	PAGADIAN CITY	11	45
09-Jun-24	Armed Conflict	SOUTH COTABATO	T'BOLI	35	180
18-Jun-24	Natural Hazard	MAGUINDANAO DEL SUR	DATU PIANG	739	3,695
19-Jun-24	Armed Conflict	MAGUINDANAO DEL SUR	DATU UNSAY	358	1,790
26-Jun-24	Armed Conflict	MAGUINDANAO DEL SUR	SHARIFF AGUAK	835	4,175
		ZAMBOANGA DEL SUR	ZAMBOANGA CITY	350	385
29-Jun-24	Armed Conflict	SGA (BARMM)	KADAYAGAN	1,848	9,240

SOURCES: MSSD, MVPCP Members, BARM-Readi, DSWD DROMIC

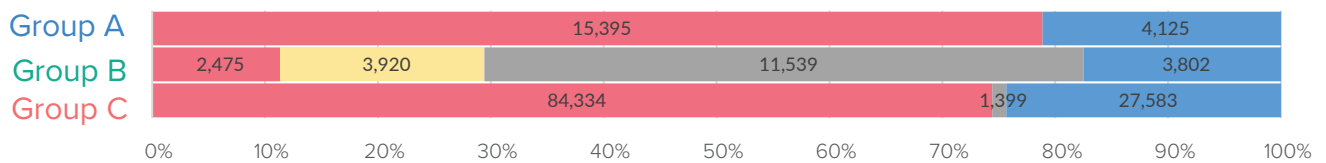
Please send an email to phicopro@unhcr.org for feedback

KEY DISPLACEMENT FIGURES (2013-2024)

154,572 estimated number of remaining displaced persons since 2013



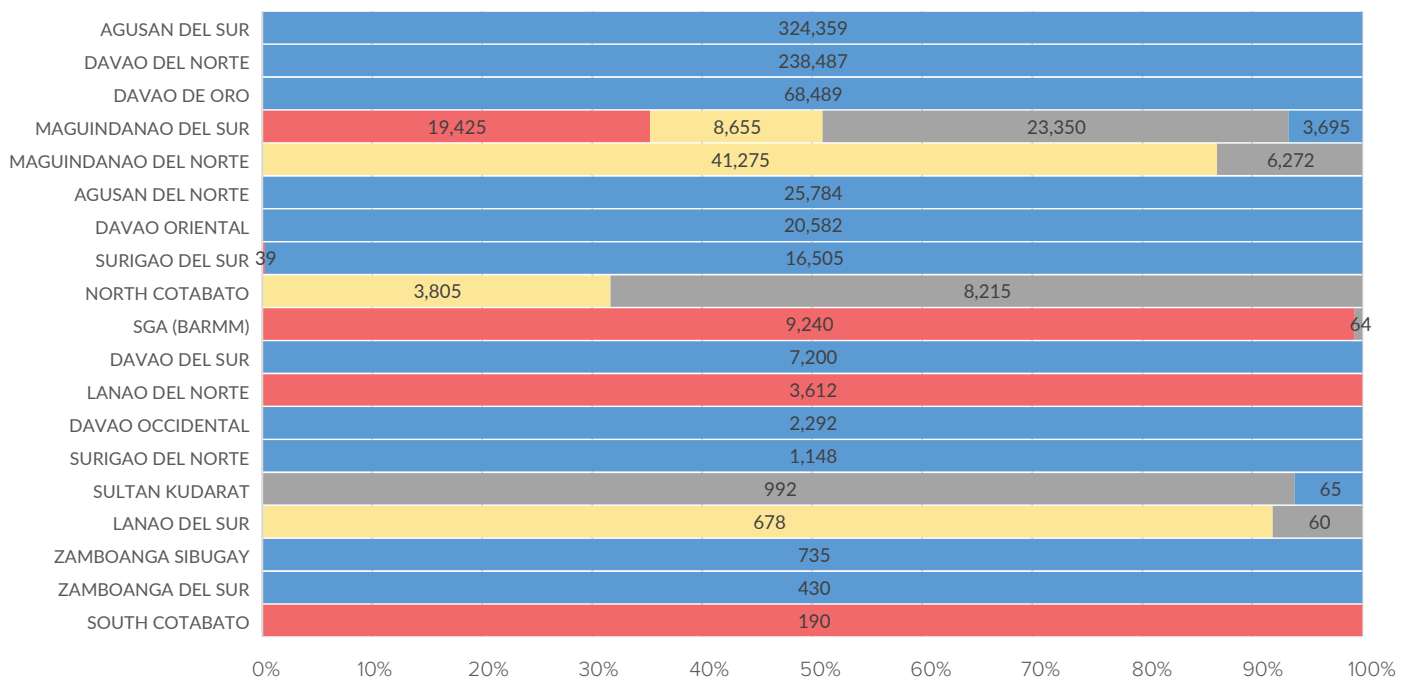
CAUSES OF DISPLACEMENT



DISPLACEMENT IN THE COURSE OF 2024 FROM JANUARY TO JUNE



CAUSES OF DISPLACEMENT PER PROVINCE



Data presented by UNHCR is based on internal reporting and various official data sources (MSSD, DSWD, NDRRMC, etc.). Figures are approximate only due to lack of granular datasets.