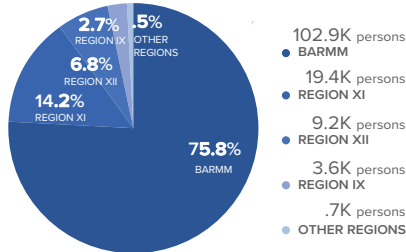


CURRENT NUMBER OF REMAINING DISPLACED POPULATION

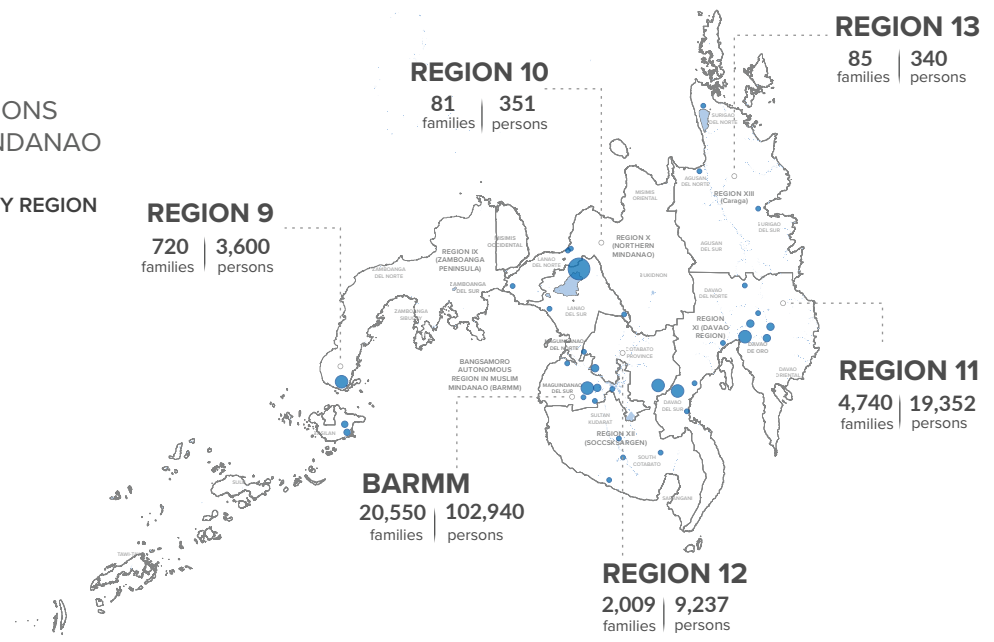

135,820

ESTIMATED TOTAL NO. OF PERSONS WHO REMAIN DISPLACED IN MINDANAO

BREAKDOWN OF DISPLACED PERSONS BY REGION



LEGEND



DISCLAIMER: The boundaries and names shown and the designations used on this map do not imply official endorsement or acceptance by the United Nations.

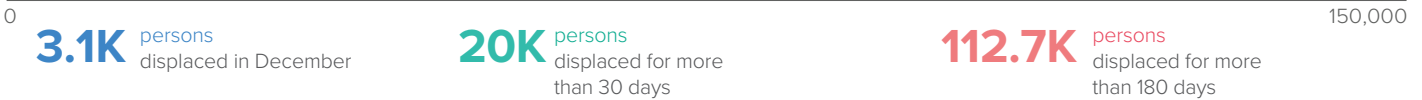
INCIDENT DETAILS OF REMAINING IDPS

Data presented by UNHCR is based on internal reporting and various official data sources (MSSD, DSWD, NDRRMC, etc.). Figures are approximate only due to lack of granular sources of datasets.

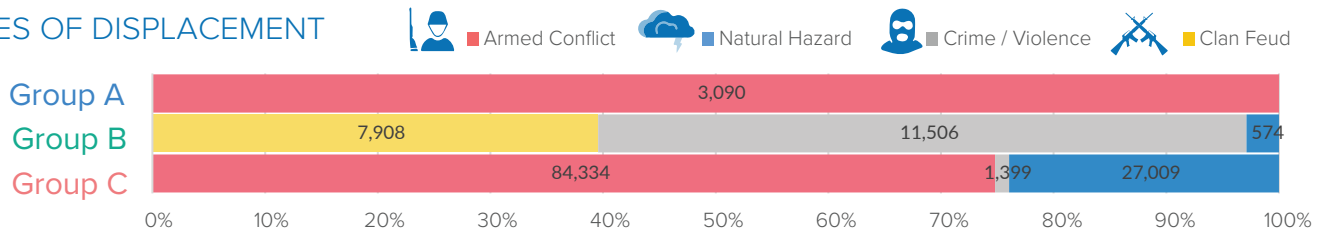
Incident Date	Incident type	Province	Municipality	Estimated displaced families	Estimated displaced persons
09-Sep-13	Armed Conflict	ZAMBOANGA DEL SUR	ZAMBOANGA CITY	720	3,600
23-May-17	Armed Conflict	LANAO DEL SUR	MARAWI CITY (CAPITAL)	16,072	80,360
16-Jul-19	Natural Hazard	LANAO DEL NORTE	PICONG (SULTAN GUMANDER)	14	70
29-Oct-19	Natural Hazard	COTABATO (NORTH COTABATO)	TULUNAN	919	4,595
15-Dec-19	Natural Hazard	DAVAO DEL SUR	MATANAO	1,436	5,344
23-Jun-21	Armed Conflict	SURIGAO DEL SUR	LIANGA	36	180
03-Aug-21	Crime / Violence	BASILAN	AL-BARKA	43	215
13-Aug-21	Armed Conflict	BASILAN	TIPO-TIPO	26	130
26-Dec-22	Natural Hazard	AGUSAN DEL NORTE	BUTUAN CITY (CAPITAL)	14	55
		SURIGAO DEL NORTE	MAINIT	35	105
13-Jan-23	Natural Hazard	LANAO DEL NORTE	ILIGAN CITY	36	150
19-Jan-23	Natural Hazard	LANAO DEL NORTE	ILIGAN CITY	15	64
13-Feb-23	Natural Hazard	LANAO DEL NORTE	ILIGAN CITY	16	67
19-Feb-23	Armed Conflict	SOUTH COTABATO	TBOLI	14	64
06-Mar-23	Natural Hazard	DAVAO DE ORO (COMPOSTELA VALLEY)	COMPOSTELA	14	70
			LAAK (SAN VICENTE)	6	30
			MACO	1,568	7,302
			MARAGUSAN (SAN MARIANO)	219	856
			NABUNTURAN (CAPITAL)	413	1,456
			NEW BATAAN	510	2,005
08-Jun-23	Crime / Violence	SARANGANI	MAITUM	359	1,184
19-Jun-23	Natural Hazard	COTABATO (NORTH COTABATO)	PIGKAWAYAN	557	2,735
		DAVAO DE ORO (COMPOSTELA VALLEY)	PANTUKAN	525	2,091
		DAVAO DEL NORTE	CARMEN	3	14
19-Jul-23	Natural Hazard	SOUTH COTABATO	TBOLI	20	88
21-Aug-23	Clan Feud	MAGUINDANAO DEL SUR	MAMASAPANO	581	2,905
24-Aug-23	Clan Feud	LANAO DEL SUR	BALABAGAN	25	110
11-Sep-23	Crime / Violence	MAGUINDANAO DEL SUR	DATU HOFFER AMPATUAN	72	360
17-Sep-23	Crime / Violence	MAGUINDANAO DEL SUR	SHARIFF SAYDONA MUSTAPHA	310	1,550
	Natural Hazard	SOUTH COTABATO	TUPI	4	19
18-Sep-23	Clan Feud	MAGUINDANAO DEL SUR	AMPATUAN	32	124
	Natural Hazard	SOUTH COTABATO	NORALA	77	283
23-Sep-23	Natural Hazard	DAVAO DEL SUR	PADADA	46	184
24-Sep-23	Crime / Violence	MAGUINDANAO DEL NORTE	DATU ODIN SINSUAT (DINAIG)	128	640
01-Nov-23	Clan Feud	COTABATO (NORTH COTABATO)	BANISILAN	59	269
	Crime / Violence	MAGUINDANAO DEL SUR	SHARIFF SAYDONA MUSTAPHA	1,249	6,481
03-Nov-23	Crime / Violence	LANAO DEL SUR	WAO	43	220
04-Nov-23	Clan Feud	MAGUINDANAO DEL SUR	MAMASAPANO	60	300
06-Nov-23	Crime / Violence	MAGUINDANAO DEL NORTE	DATU ODIN SINSUAT (DINAIG)	451	2,255
08-Nov-23	Clan Feud	MAGUINDANAO DEL SUR	MAMASAPANO	840	4,200
07-Dec-23	Armed Conflict	MAGUINDANAO DEL SUR	PAGALUNGAN	618	3,090

KEY DISPLACEMENT FIGURES (2013-2023)

135,820 estimated number of remaining displaced persons since 2013

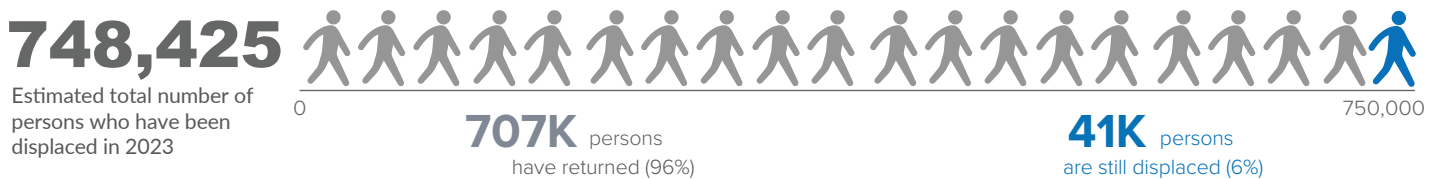


CAUSES OF DISPLACEMENT



TOTAL: 135,820

DISPLACEMENT IN THE COURSE OF 2023 FROM JANUARY TO DECEMBER



CAUSES OF DISPLACEMENT PER PROVINCE

