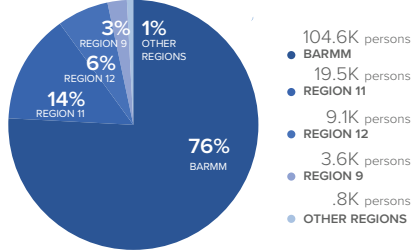


CURRENT NUMBER OF REMAINING DISPLACED POPULATION

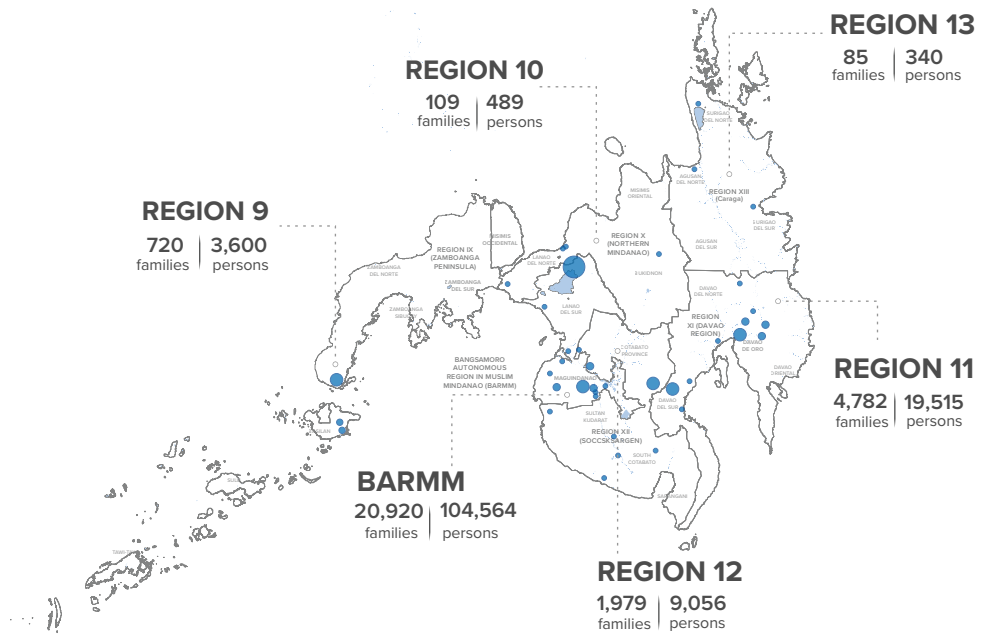

137,564

ESTIMATED TOTAL NO. OF PERSONS WHO REMAIN DISPLACED IN MINDANAO

BREAKDOWN OF DISPLACED PERSONS BY REGION



LEGEND



DISCLAIMER: The boundaries and names shown and the designations used on this map do not imply official endorsement or acceptance by the United Nations.

INCIDENT DETAILS OF REMAINING IDPS

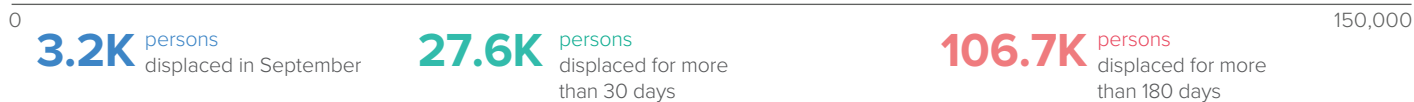
Data presented by UNHCR is based on internal reporting and various official data sources (MSSD, DSWD, NDRRC, etc.). Figures are approximate only due to lack of granular sources of datasets.

Incident Date	Incident type	Province	Municipality	Estimated displaced families	Estimated displaced persons
09-Sep-13	Armed Conflict	Zamboanga del Sur	Zamboanga City	720	3,600
23-May-17	Armed Conflict	Lanao del Sur	Marawi City	16,072	80,360
16-Jul-19	Natural Hazard	Lanao del Norte	Lala	14	70
29-Oct-19	Natural Hazard	Cotabato	Tulunan	919	4,595
15-Dec-19	Natural Hazard	Davao del Sur	Matanao	1,436	5,344
23-Jun-21	Armed Conflict	Surigao del Sur	Lianga	36	180
03-Aug-21	Crime / Violence	Basilan	Al-Barka	43	215
13-Aug-21	Armed Conflict	Basilan	Tipo-Tipo	26	130
26-Dec-22	Natural Hazard	Agusan del Norte	Butuan City (Capital)	14	55
13-Jan-23	Natural Hazard	Surigao del Norte	Mainit	35	105
19-Jan-23	Natural Hazard	Lanao del Norte	Iligan	36	150
13-Feb-23	Natural Hazard	Lanao del Norte	Iligan	15	64
13-Feb-23	Natural Hazard	Lanao del Norte	Iligan	16	67
19-Feb-23	Armed Conflict	South Cotabato	T'boli	14	64
06-Mar-23	Natural Hazard	Davao de Oro	Compostela	14	70
			Laak (San Vicente)	6	30
			Maco	1,568	7,302
			Maragusan (San Mariano)	219	856
			Nabunturan	413	1,456
			New Bataan	510	2,005
08-Jun-23	Crime / Violence	Sultan Kudarat	Maitum	359	1,184
19-Jun-23	Natural Hazard	Davao de Oro	Pantukan	525	2,091
		Davao del Norte	Carmen	3	14
		Cotabato	Pigcawayan	557	2,735
20-Jun-23	Clan Feud	Maguindanao del Sur	Shariff Saydona Mustapha	1,378	6,890
25-Jun-23	Clan Feud	Maguindanao del Sur	Rajah Buayan	181	905
01-Jul-23	Natural Hazard	Lanao del Sur	Sultan Mastura	32	160
19-Jul-23	Natural Hazard	South Cotabato	T'boli	20	88
23-Jul-23	Natural Hazard	Maguindanao del Sur	Datu Hoffer Ampatuan	9	45
27-Jul-23	Armed Conflict	Sultan Kudarat	Kalamansig	29	88
12-Aug-23	Crime / Violence	Maguindanao del Norte	Upi	80	400
		Maguindanao del Sur	South Upi	662	3,310
16-Aug-23	Clan Feud	Maguindanao del Sur	Shariff Saydona Mustapha	279	1,395
21-Aug-23	Clan Feud	Maguindanao del Sur	Mamasapano	581	2,905
23-Aug-23	Armed Conflict	Bukidnon	Malaybalay	28	138
		SGA (Cotabato)	Pikit	651	3,255
24-Aug-23	Clan Feud	Lanao del Sur	Balabagan	384	1,920
		Davao de Oro	Mabini	7	40
		Davao del Sur	Santa Cruz	14	38
08-Sep-23	Natural Hazard	Davao de Oro	Mabini	1	5
		Davao del Norte	Santo Tomas	20	80
11-Sep-23	Crime / Violence	Maguindanao del Sur	Datu Hoffer Ampatuan	72	360
17-Sep-23	Crime / Violence	Maguindanao del Sur	Shariff Saydona Mustapha	310	1,550
		South Cotabato	Tupi	4	19
18-Sep-23	Clan Feud	Maguindanao del Sur	Ampatuan	32	124
		South Cotabato	Norala	77	283
23-Sep-23	Natural Hazard	Davao del Sur	Padada	46	184
24-Sep-23	Crime / Violence	Maguindanao del Norte	Datu Odin Sinsuat	128	640

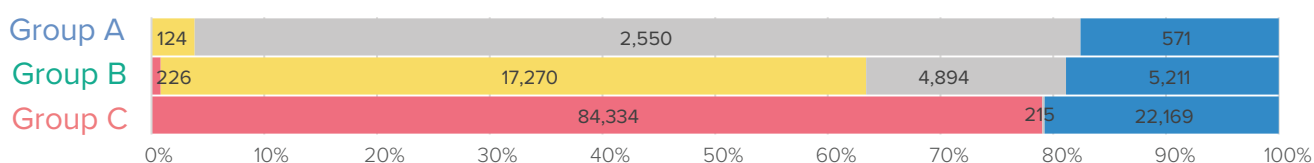

KEY DISPLACEMENT FIGURES (2013-2023)

137,564

estimated number of remaining displaced persons since 2013



CAUSES OF DISPLACEMENT




TOTAL: 137,564

DISPLACEMENT IN THE COURSE OF 2023 FROM JANUARY TO SEPTEMBER

317,250

Estimated total number of persons who have been displaced in 2023



CAUSES OF DISPLACEMENT PER PROVINCE

